

Arkansas Floaters Maps Index

extract from an old pdf file, may have been published by Ark Dept of Parks & Tourism

Big Piney Creek

Buffalo Nation River

Caddo River

North Cadron Creek

Cossatot River

Crooked Creek

Eleven Point River

Illinois Bayou

Kings River

Little Missouri River

Little Red River

Mulberry River

Ouachita River

Richland Creek

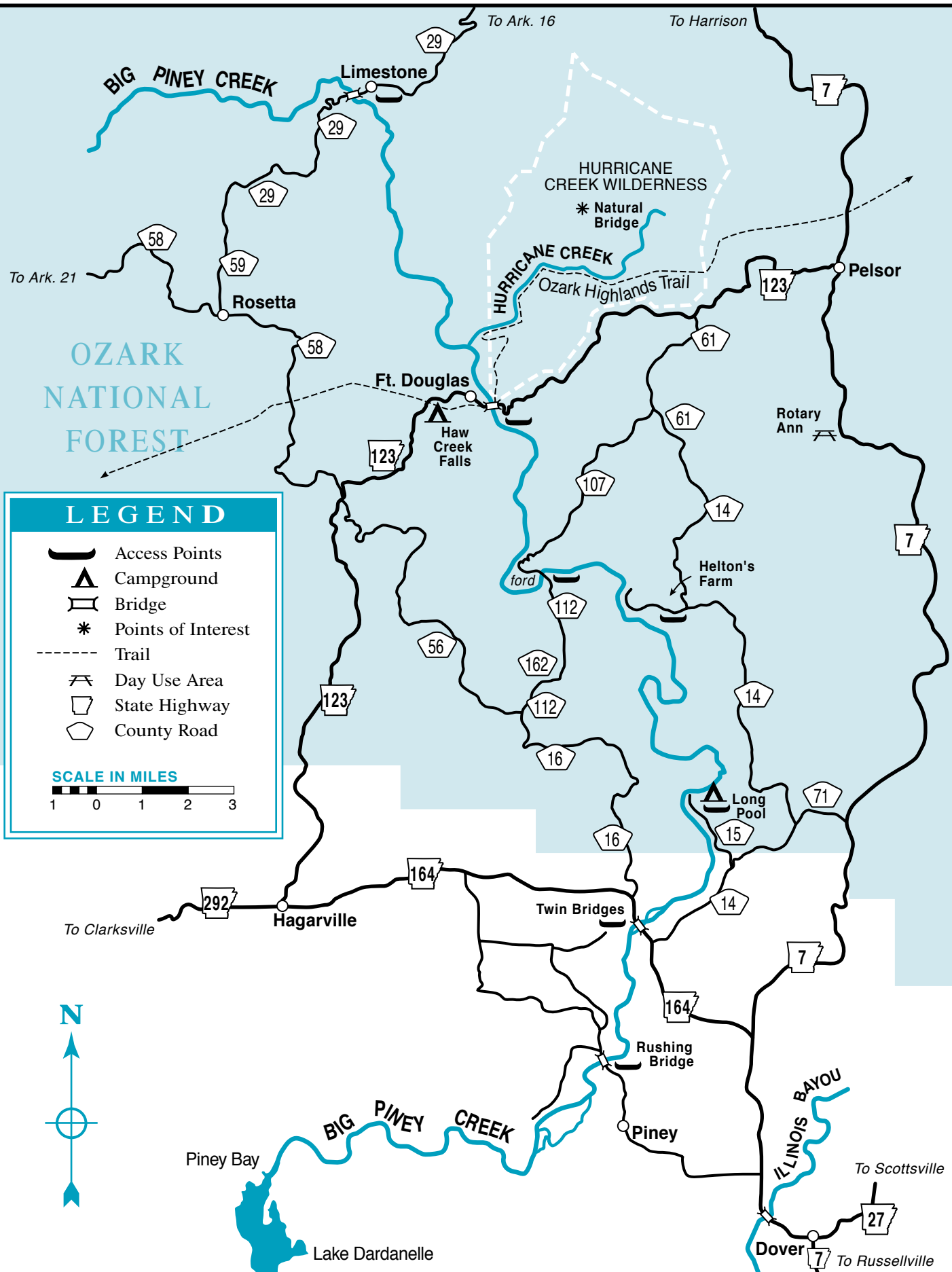
Saline River

Spring River

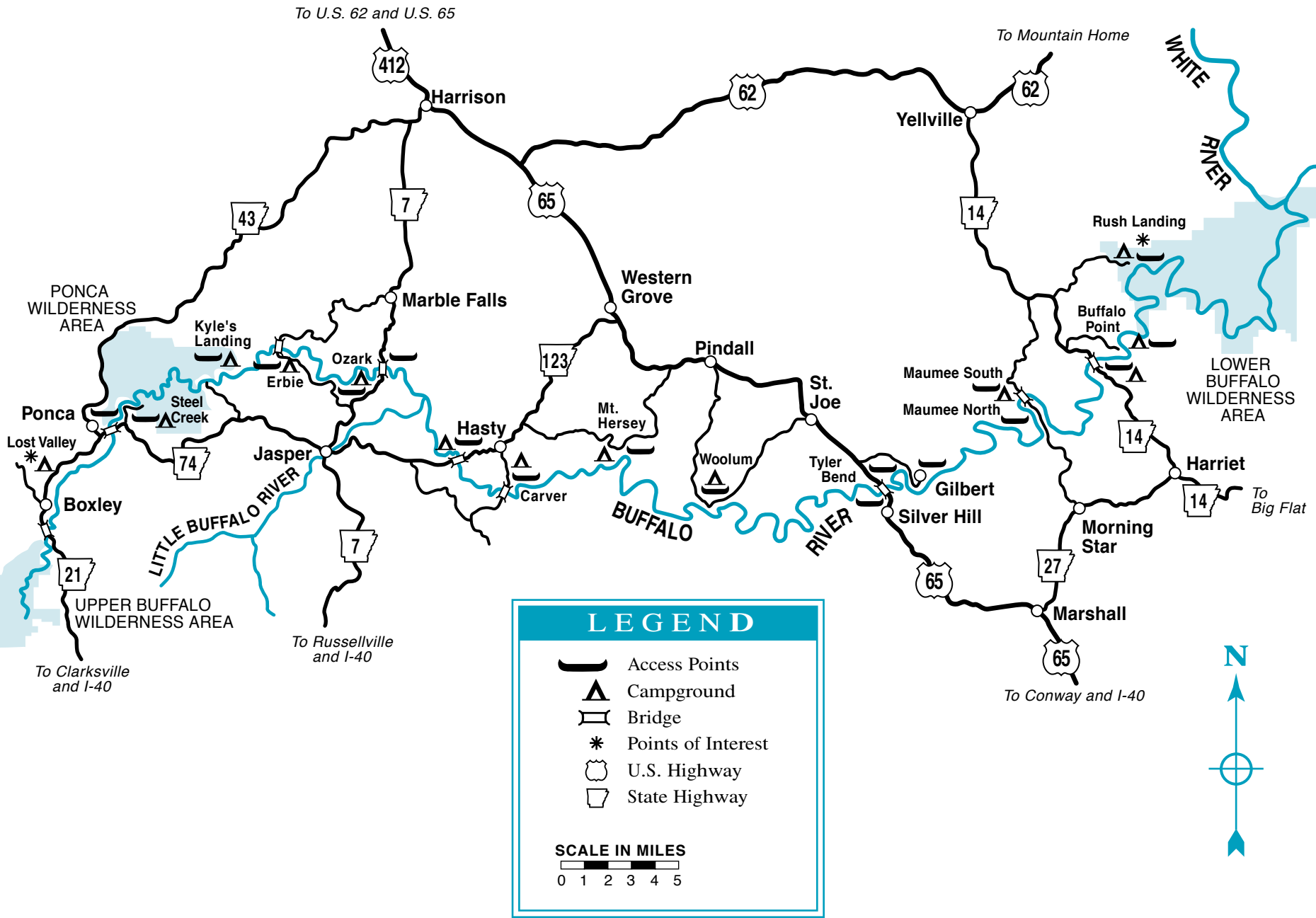
Strawberry River

Upper White River







BIG PINEY CREEK AND VICINITY



BUFFALO NATIONAL RIVER AND VICINITY



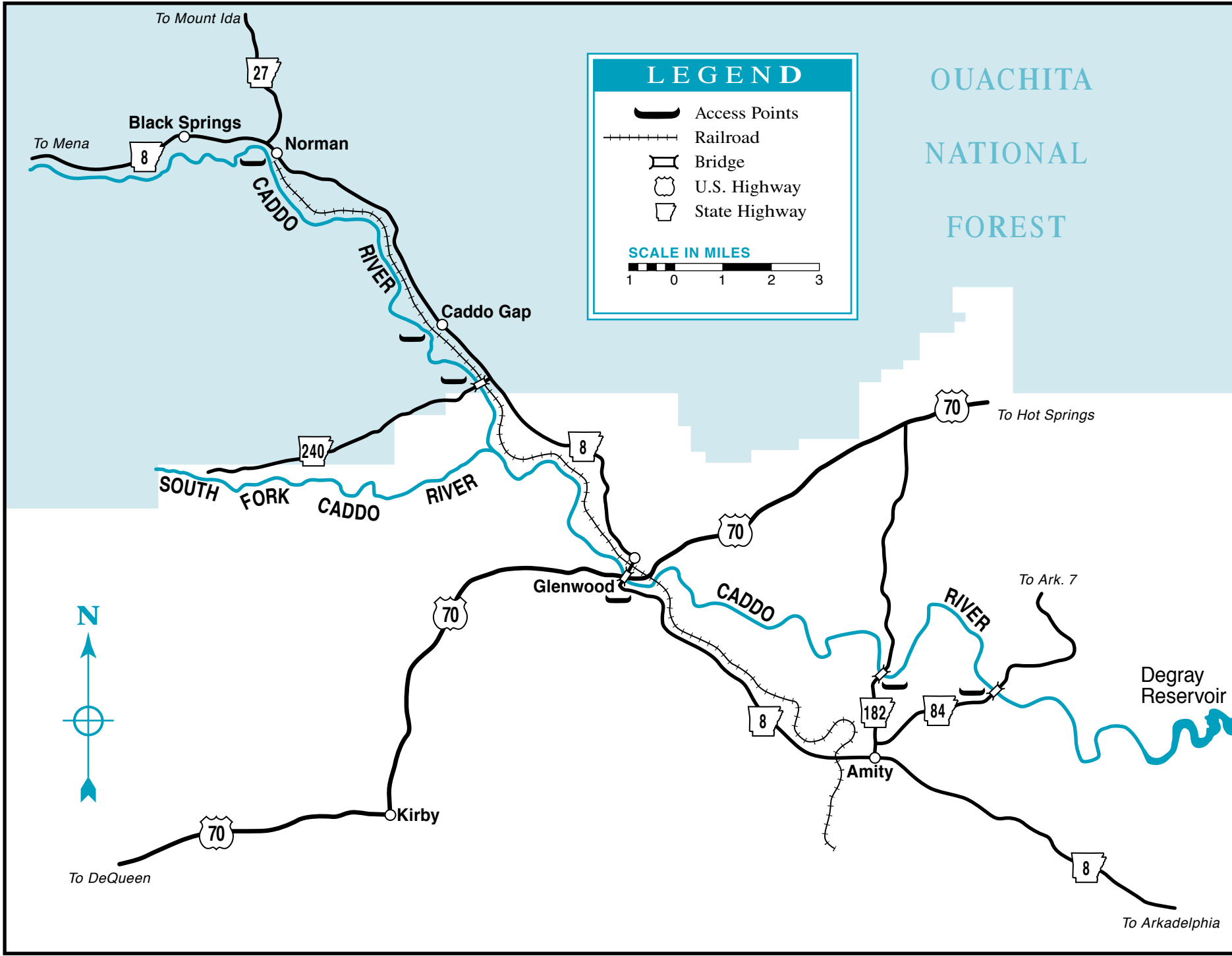
LEGEND

-  Access Points
-  Campground
-  Bridge
-  Points of Interest
-  U.S. Highway
-  State Highway

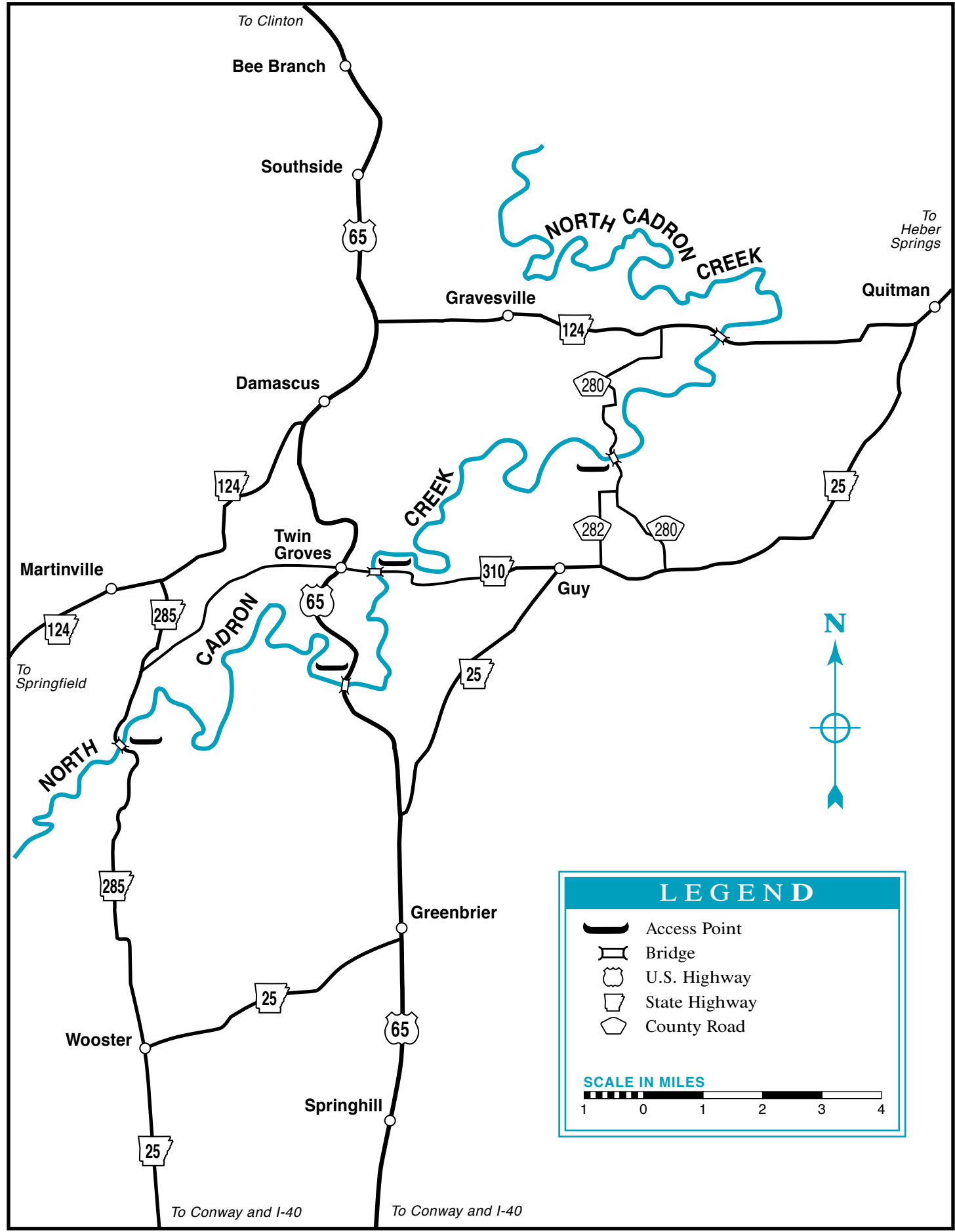
SCALE IN MILES

0 1 2 3 4 5

CADDO RIVER AND VICINITY



NORTH CADRON CREEK AND VICINITY



LEGEND










- Access Point
- Bridge
- U.S. Highway
- State Highway
- County Road

SCALE IN MILES


1 0 1 2 3 4

COSSATOT RIVER AND VICINITY

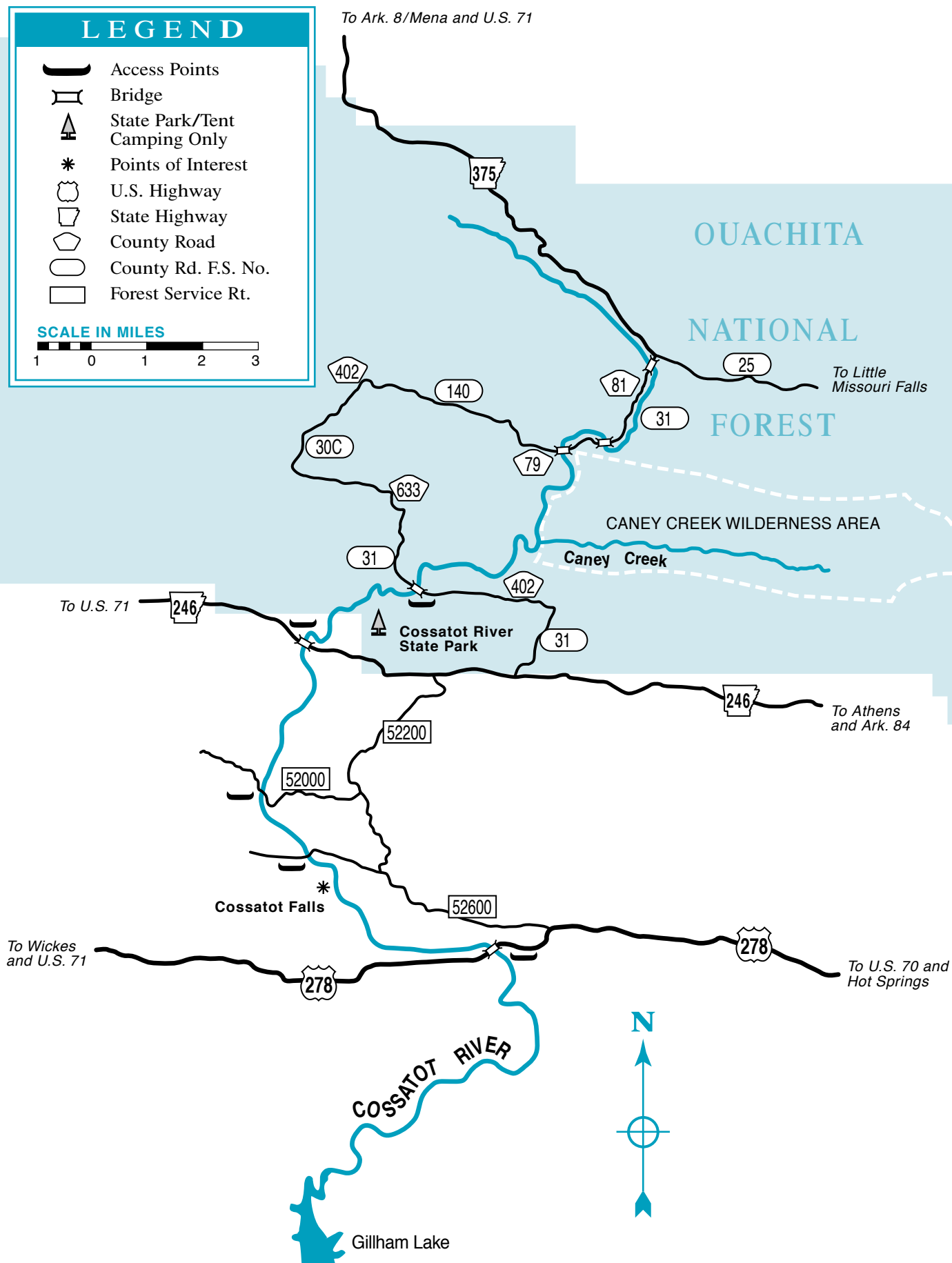
LEGEND

-  Access Points
-  Bridge
-  State Park/Tent Camping Only
-  Points of Interest
-  U.S. Highway
-  State Highway
-  County Road
-  County Rd. F.S. No.
-  Forest Service Rt.

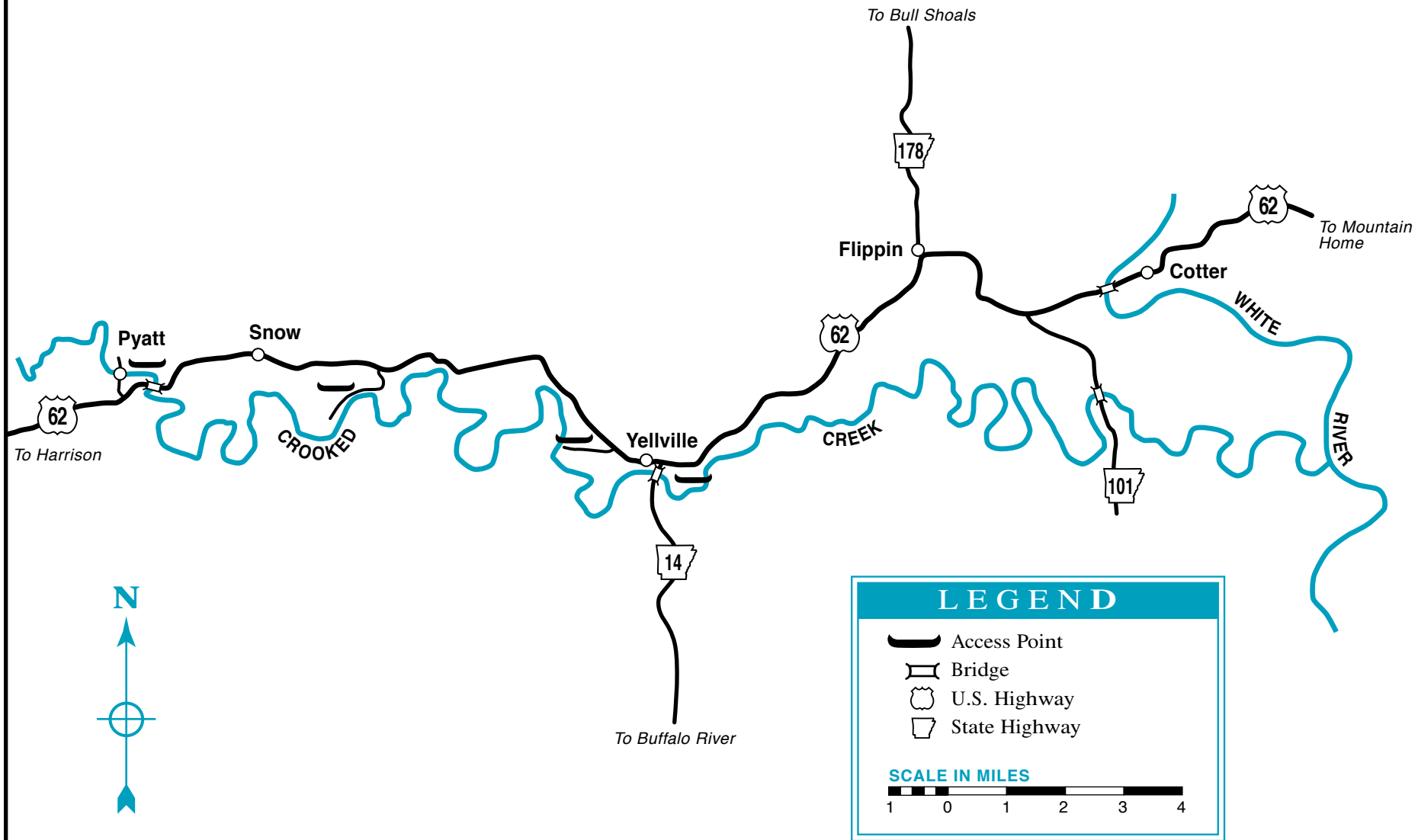
SCALE IN MILES



To Ark. 8/Mena and U.S. 71



CROOKED CREEK AND VICINITY



LEGEND

- Access Point
- Bridge
- U.S. Highway
- State Highway

SCALE IN MILES

1 0 1 2 3 4

ELEVEN POINT RIVER AND VICINITY

To Thayer, MO and
U.S. 63/Mammoth
Spring, AR

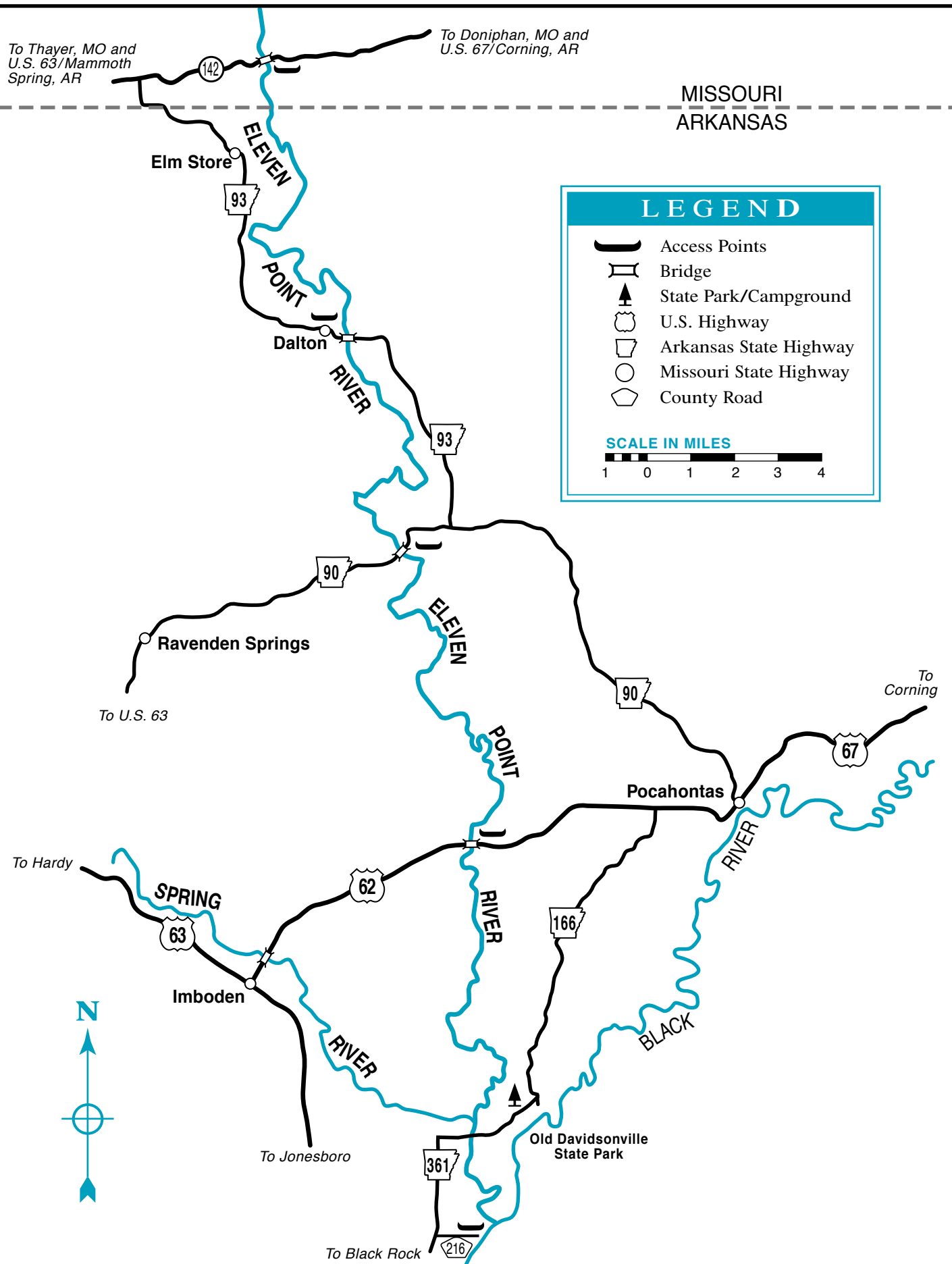
To Doniphan, MO and
U.S. 67/Corning, AR

MISSOURI
ARKANSAS

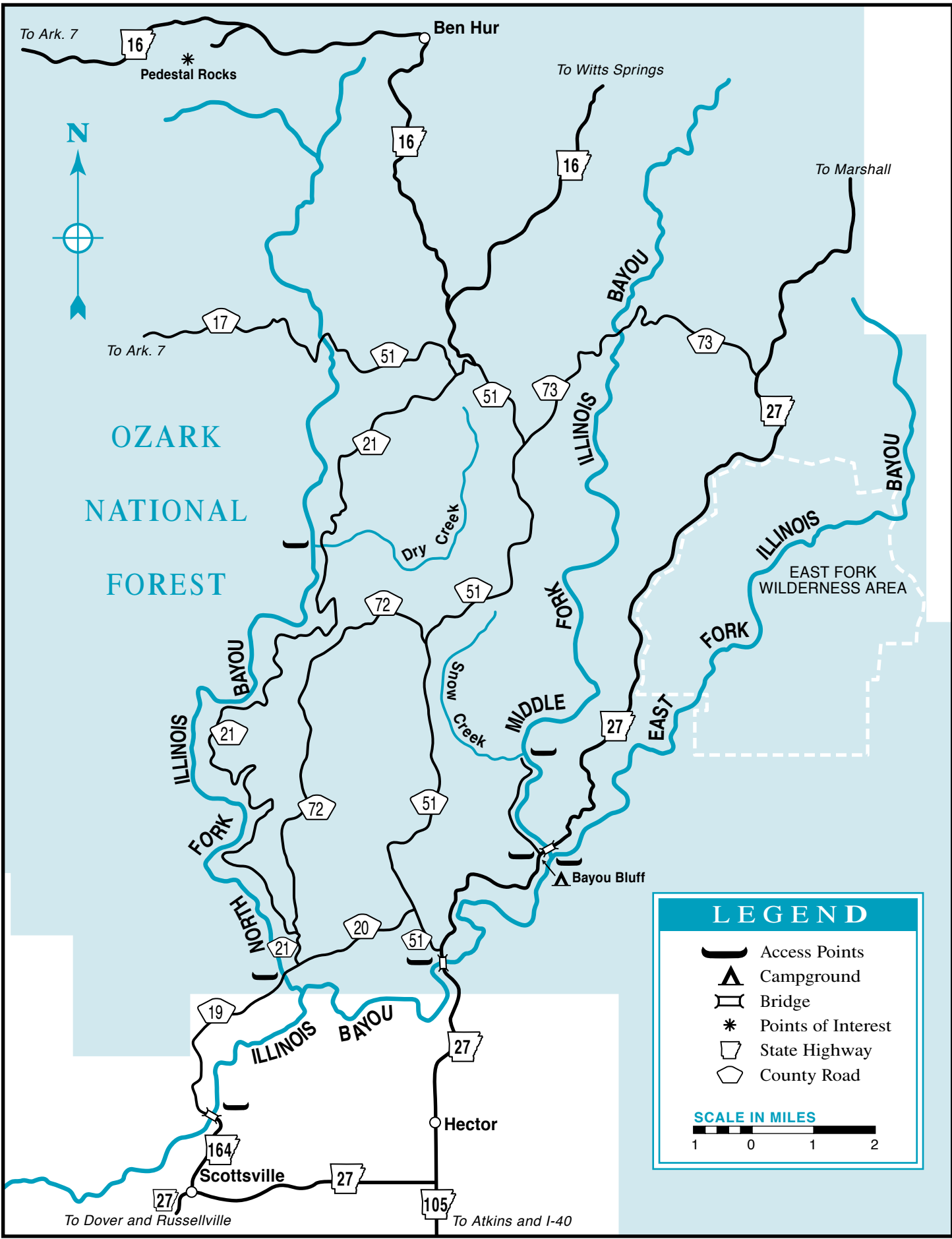
LEGEND

- Access Points
- Bridge
- State Park/Campground
- U.S. Highway
- Arkansas State Highway
- Missouri State Highway
- County Road

SCALE IN MILES



ILLINOIS BAYOU AND VICINITY



KING'S RIVER AND VICINITY

MISSOURI
ARKANSAS

Table Rock Lake

To Rogers

Grand View

Summer's Ford

62

62

143

221








Eureka Springs

Berryville

62

To Harrison
and U.S. 65

LEGEND

-  Access Points
-  Bridge
-  Points of Interest
-  State Park/
Campground
-  Trail
-  U.S. Highway
-  State Highway

SCALE IN MILES

0 1 2 3 4 5

Trigger
Gap

Rockhouse

Warm Fork Creek

21

221

Forum

412

21

To Harrison
and U.S. 65

Withrow
Springs
State Park

Alabam

Marble

412

To Springdale

412

Huntsville

412

Kingston

To Boxley

74

74

21

To Fayetteville

23

N

KINGS RIVER

* Kings River Falls
Natural Area

OZARK
NATIONAL
FOREST

To Pettigrew

16

Boston

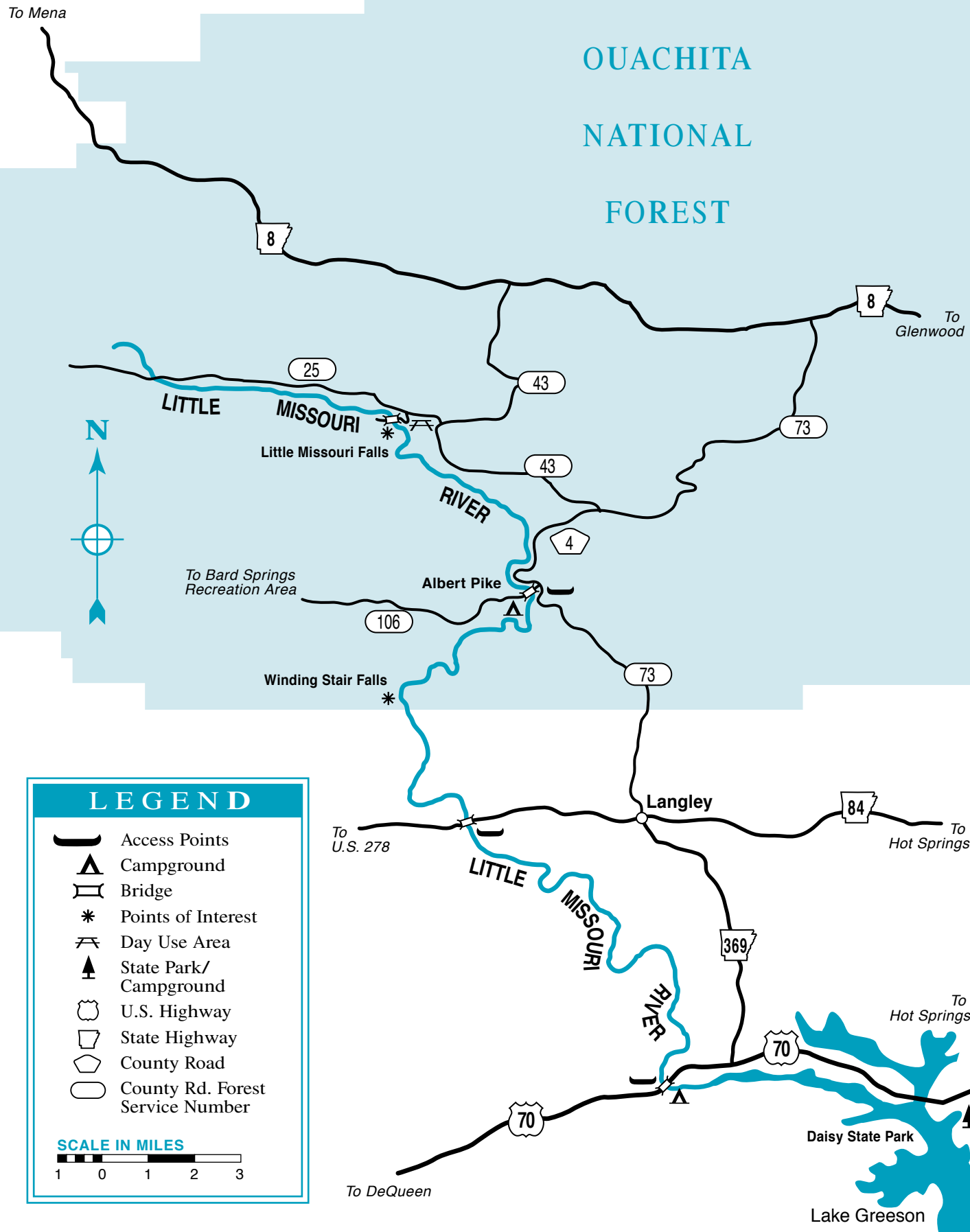
16

To Fallsville

23

To Ozark and I-40

LITTLE MISSOURI RIVER AND VICINITY

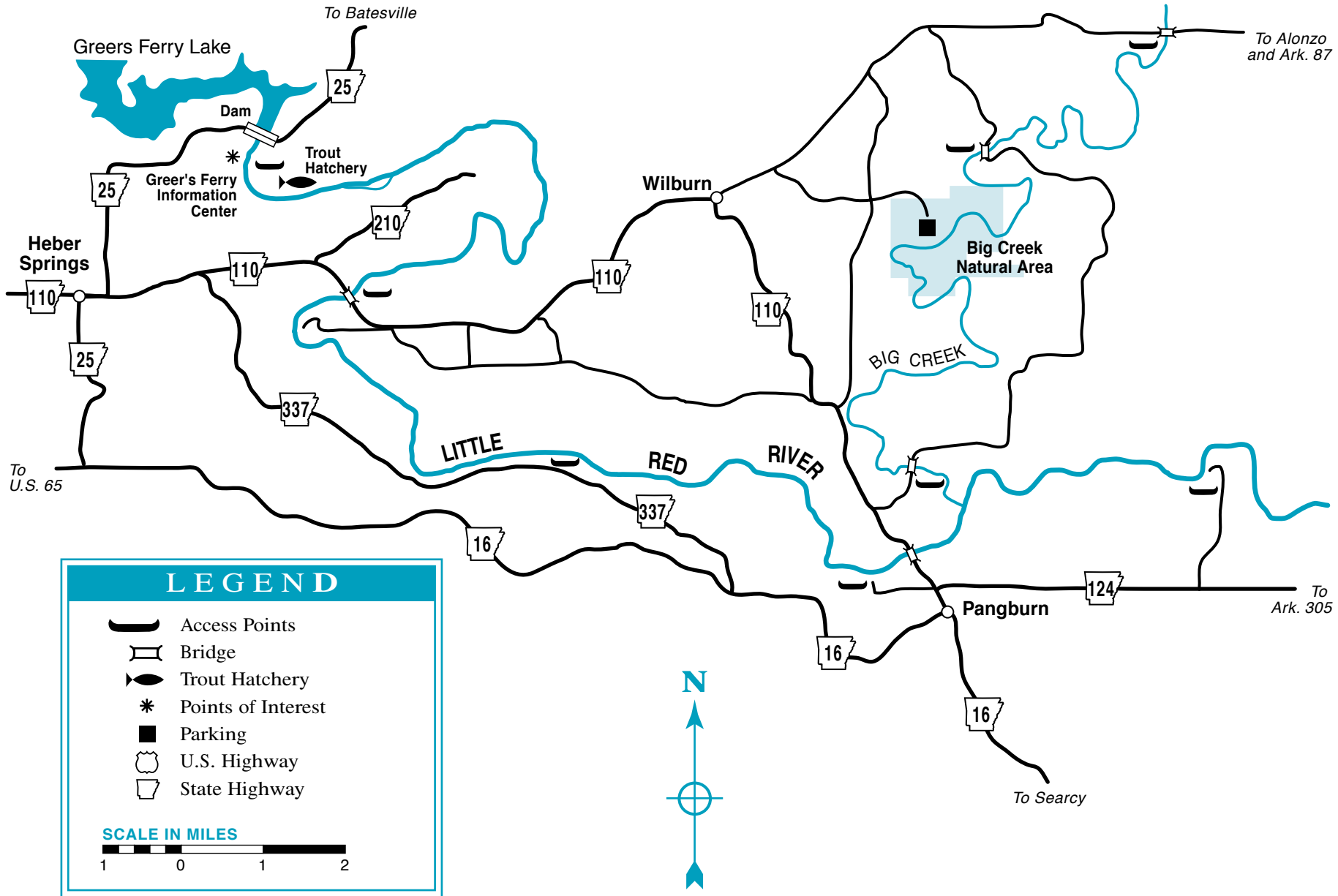


LEGEND

- Access Points
- Campground
- Bridge
- Points of Interest
- Day Use Area
- State Park/ Campground
- U.S. Highway
- State Highway
- County Road
- County Rd. Forest Service Number

SCALE IN MILES


LITTLE RED RIVER AND VICINITY



LEGEND

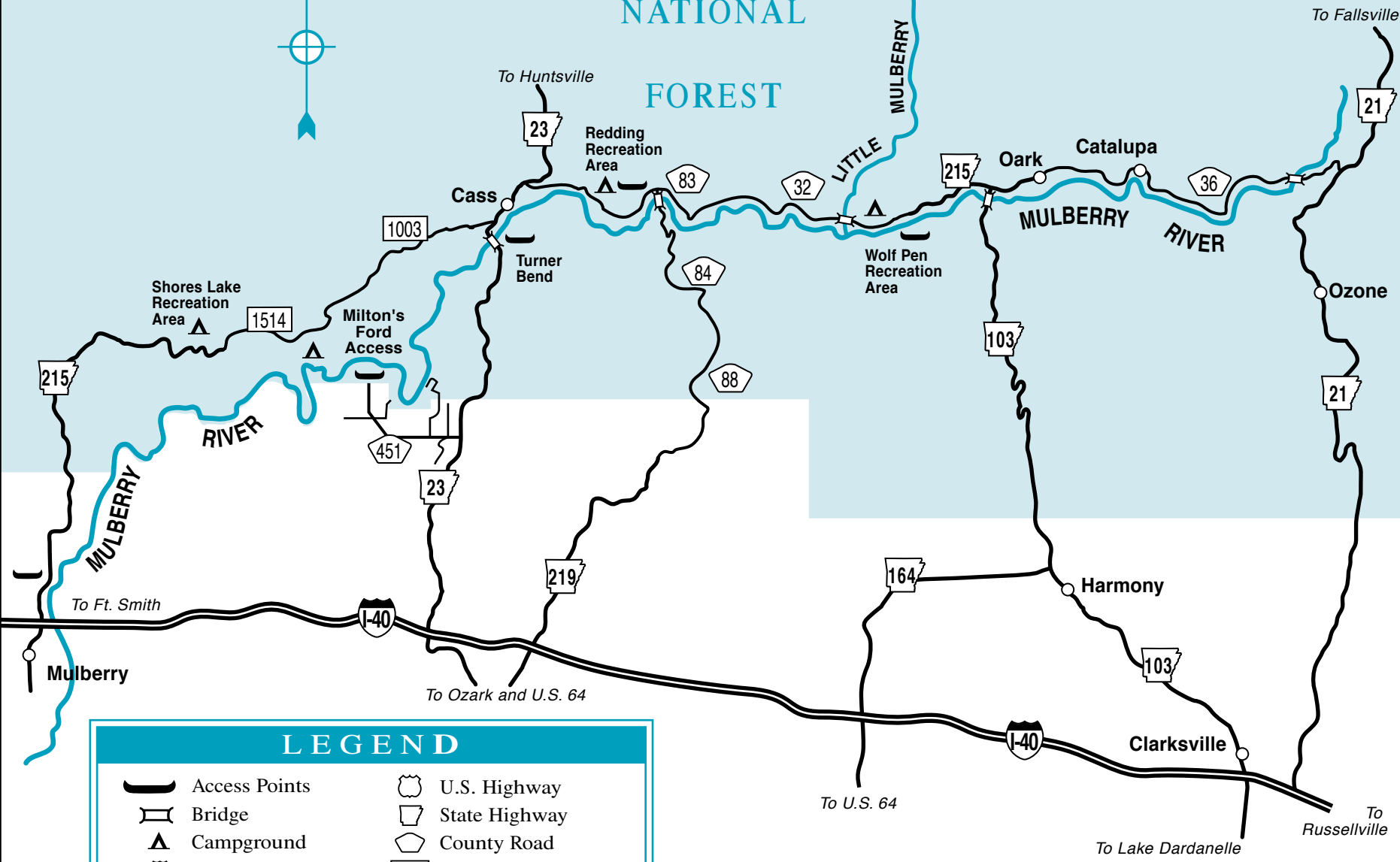
- Access Points
- Bridge
- Trout Hatchery
- Points of Interest
- Parking
- U.S. Highway
- State Highway

SCALE IN MILES



MULBERRY RIVER AND VICINITY

OZARK NATIONAL FOREST



LEGEND

	Access Points		U.S. Highway
	Bridge		State Highway
	Campground		County Road
	Interstate Highway		Forest Service Route



To Fallsville

To Huntsville

To Ft. Smith

To Ozark and U.S. 64

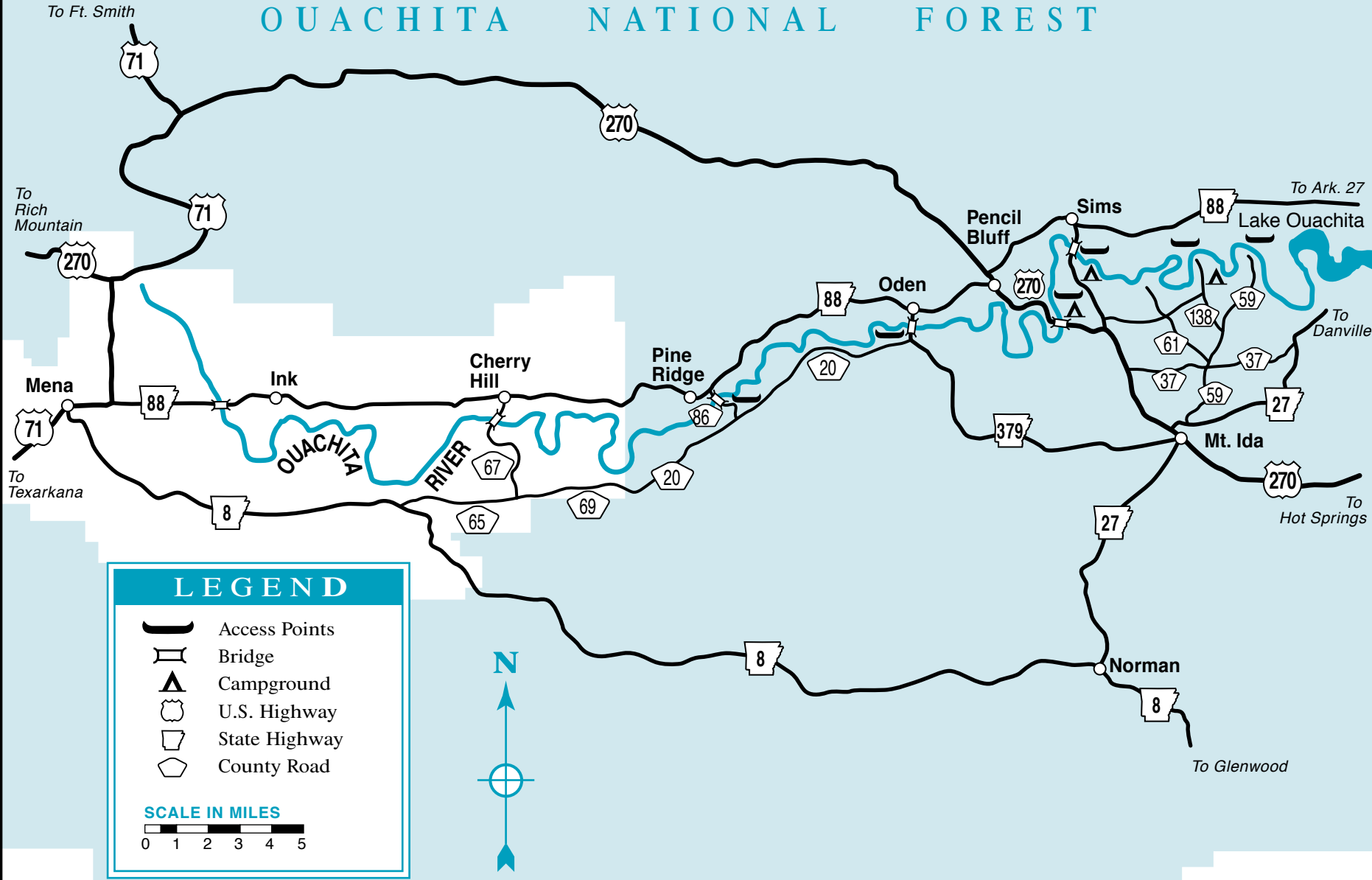
To U.S. 64

To Lake Dardanelle

To Russellville

OUACHITA RIVER AND VICINITY


OUACHITA NATIONAL FOREST



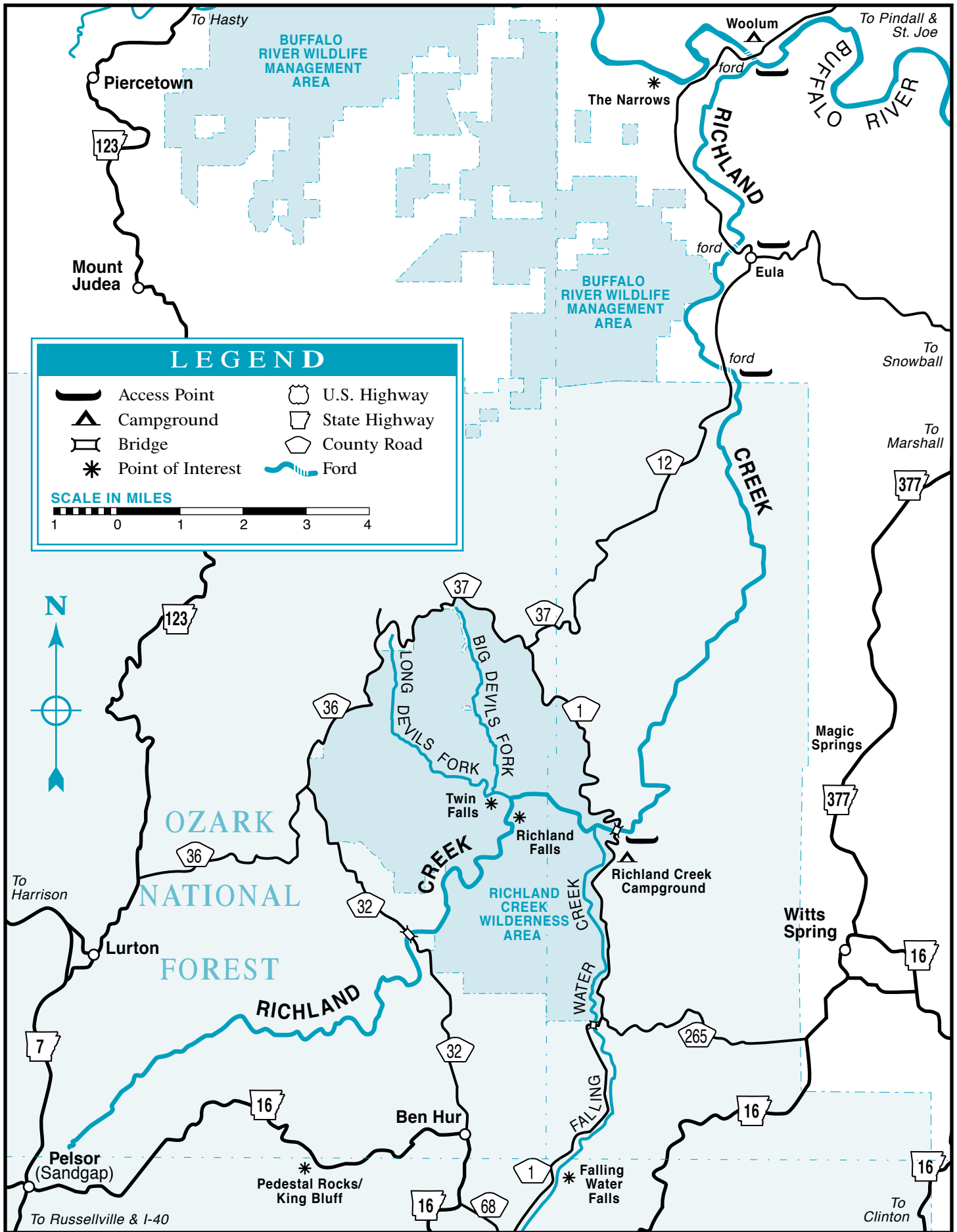
LEGEND

- Access Points
- Bridge
- Campground
- U.S. Highway
- State Highway
- County Road

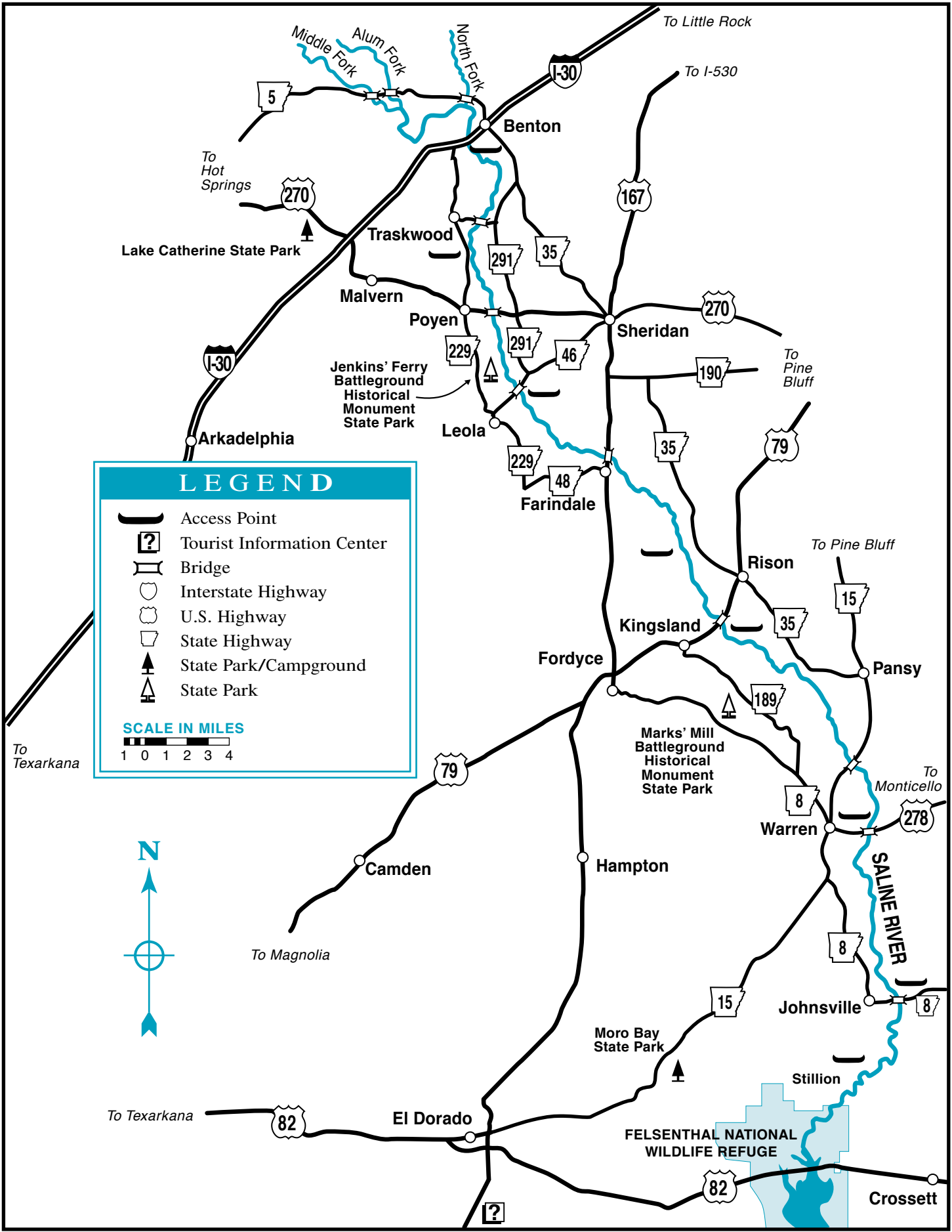
SCALE IN MILES



RICHLAND CREEK AND VICINITY



SALINE RIVER AND VICINITY



LEGEND

- Access Point
- Tourist Information Center
- Bridge
- Interstate Highway
- U.S. Highway
- State Highway
- State Park/Campground
- State Park

SCALE IN MILES
 1 0 1 2 3 4



To Texarkana

To Magnolia

To Texarkana

To Little Rock

To I-530

To Hot Springs

To Pine Bluff

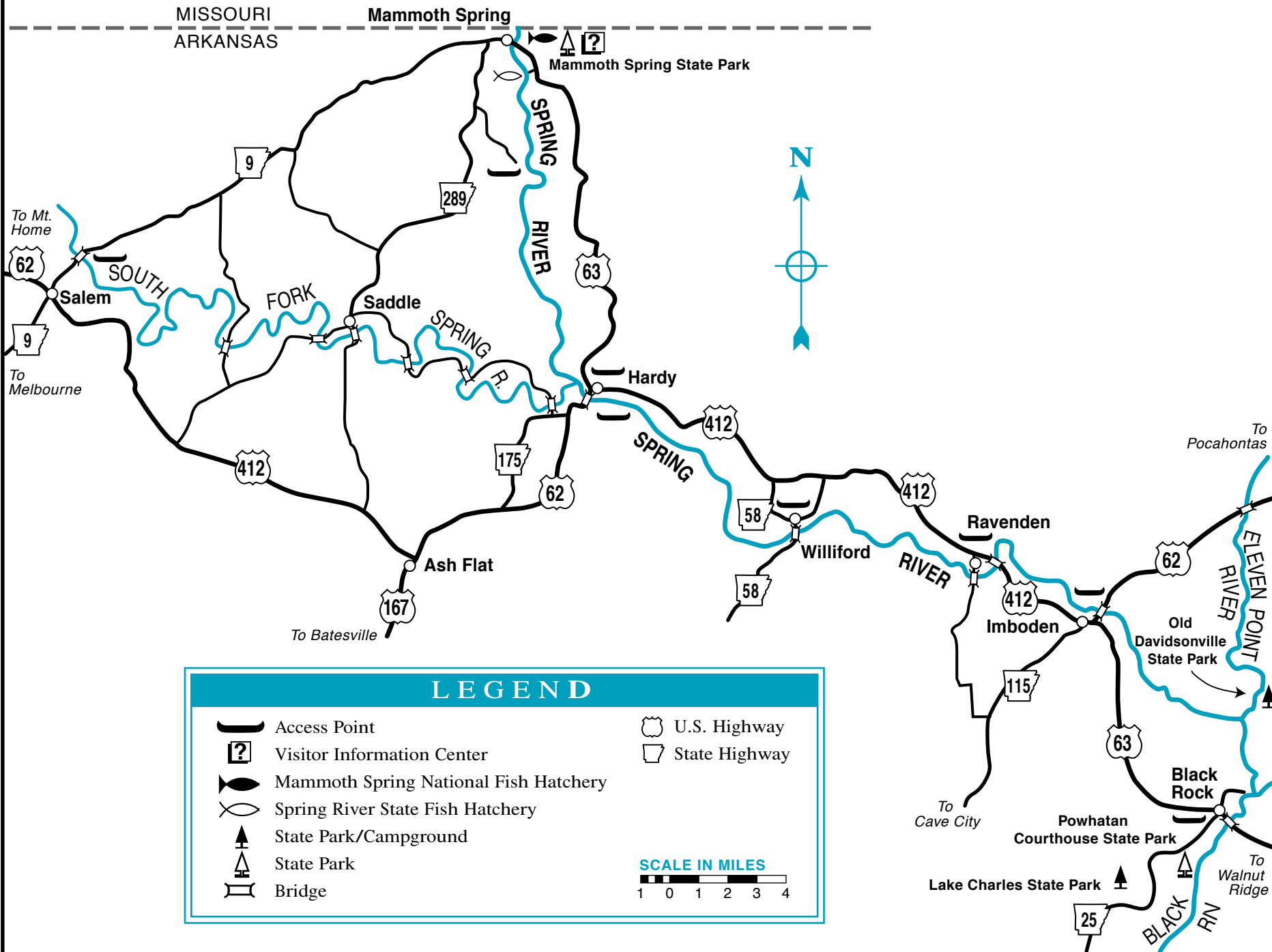
To Pine Bluff

To Monticello

Crossett

SALINE RIVER

SPRING RIVER AND VICINITY



MISSOURI
ARKANSAS

Mammoth Spring

Mammoth Spring State Park



To Mt. Home

Salem

To Melbourne

SOUTH FORK

Saddle

SPRING R.

Hardy

To Batesville

LEGEND

- | | | | |
|--|---------------------------------------|--|---------------|
| | Access Point | | U.S. Highway |
| | Visitor Information Center | | State Highway |
| | Mammoth Spring National Fish Hatchery | | |
| | Spring River State Fish Hatchery | | |
| | State Park/Campground | | |
| | State Park | | |
| | Bridge | | |



To Pocahontas

EVEN POINT RIVER

Old Davidsonville State Park

To Cave City

Powhatan Courthouse State Park






Lake Charles State Park

To Walnut Ridge

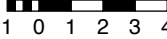
BLACK RIVER

STRAWBERRY RIVER AND VICINITY

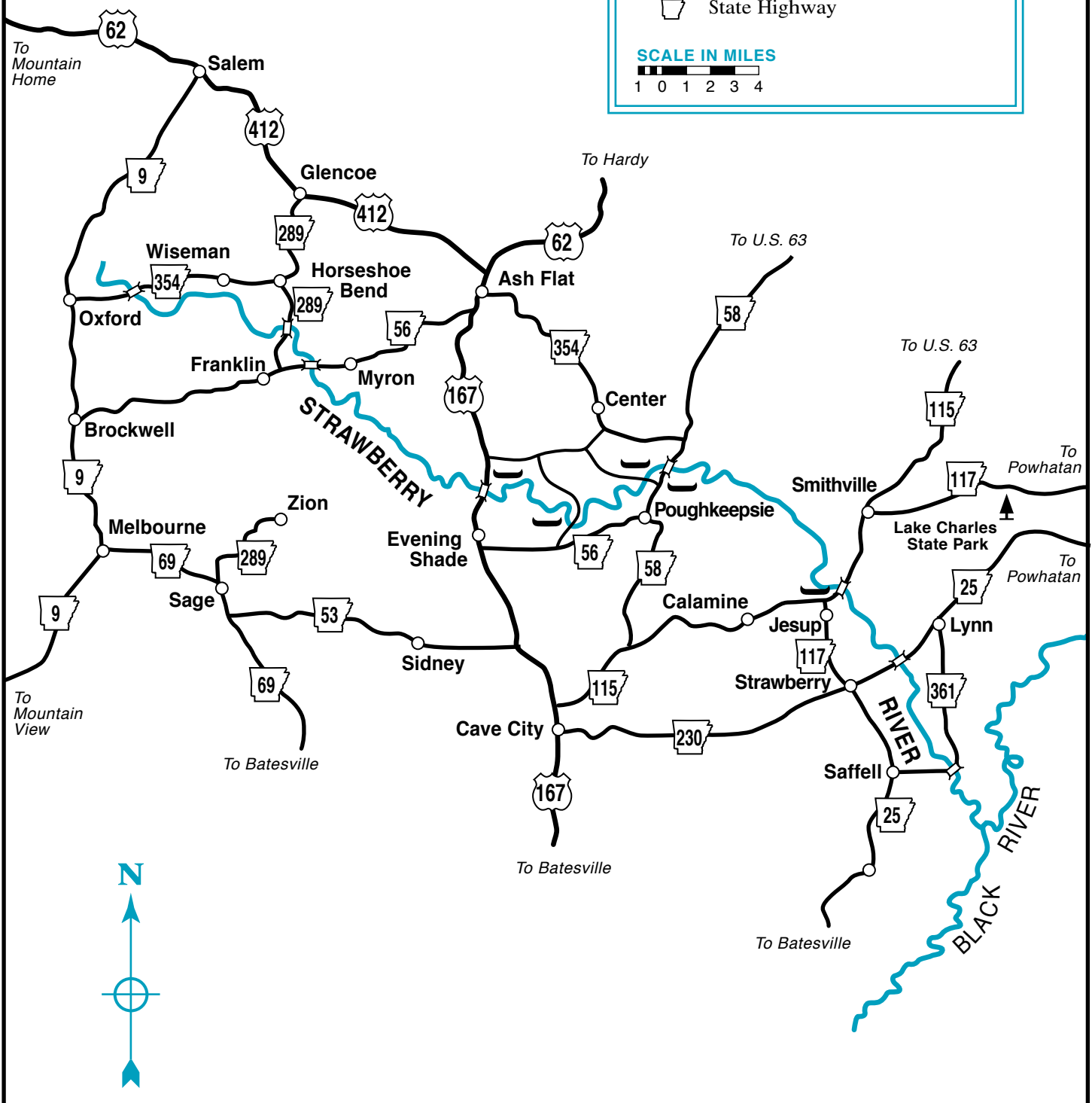
LEGEND

-  Access Point
-  State Park/Campground
-  Bridge
-  U.S. Highway
-  State Highway

SCALE IN MILES



1 0 1 2 3 4



WHITE RIVER AND VICINITY

LEGEND

- Access Points
- Bridge
- Points of Interest
- Campground
- State Park/Campground
- State Park
- U.S. Highway
- State Highway

SCALE IN MILES

1 0 1 2 3 4 5

